

NOTICE!!

These documents have been scanned!

Do not place un-scanned documents beneath this notice!

Do not remove this notice from this file!

GPO Jacket No. 560-102
Print Order 61540
Rise Business Services, LLC
Job=AZ15 5/16/2019



Box Number= AZ15054



Claim Begin-End: AMC412451-AMC412451

1 Initial Receipt



AZ15054-15

AMC411759-AMC412495

United States Department of the Interior
 Bureau of Land Management
 LANDS/RECREATION & PLANNING
 ONE N CENTRAL AVE
 PHOENIX, AZ 85004 -2203
 Phone: 602-417-9200

Receipt

No:

2476837

Transaction #: 2553279

Date of Transaction: 12/06/2011

ENTERED INTO COMPUTER

CUSTOMER:

DEC 20 2011

TED & SHEILA BIGELOW
 PO BOX 370
 DEWEY, AZ 86327-0370 US

LINE #	QTY	DESCRIPTION	REMARKS	UNIT PRICE	TOTAL
1	1.00	LOCATABLE MINERALS / MINING CLAIMS- NEW, UNADJUD, ONE OR MORE AUTH NOS / NEW MINING CLAIM PROCESSING FEE \$15 CASES: AMC412451/\$15.00		- n/a -	15.00
2	1.00	LOCATABLE MINERALS / MINING CLAIMS- NEW, UNADJUD, ONE OR MORE AUTH NOS / NEW MINING CLAIM LOCATION FEE \$34 CASES: AMC412451/\$34.00		- n/a -	34.00
3	1.00	LOCATABLE MINERALS / MINING CLAIMS- NEW, UNADJUD, ONE OR MORE AUTH NOS / NEW MINING CLAIM MAINT FEE \$140 CASES: AMC412451/\$140.00		- n/a -	140.00
TOTAL:					\$189.00

PAYMENT INFORMATION

1	AMOUNT:	189.00	POSTMARKED:	12/01/2011
	TYPE:	CHECK	RECEIVED:	12/06/2011
	CHECK NO:	262		
	NAME:	RED PICACHO MINING COMPANY LLC 21655 W HARDING ST WITTMANN AZ 85361 US		

REMARKS

This receipt was generated by the automated BLM Collections and Billing System and is a paper representation of a portion of the official electronic record contained therein.

NOTICE!!

These documents have been scanned!

Do not place un-scanned documents beneath this notice!

Do not remove this notice from this file!

GPO Jacket No. 560-102
Print Order 61540
Rise Business Services, LLC
Job=AZ15 5/16/2019



Box Number= AZ15054



Claim Begin-End: AMC412451-AMC412451

2 Correspondence



AZ15054-15

AMC411759-AMC412495



United States Department of the Interior

BUREAU OF LAND MANAGEMENT

Arizona State Office

One North Central Avenue, Suite 800

Phoenix, Arizona 85004-4427

www.blm.gov/az/



In Reply Refer To:

3800 (9310) AT

AMC412451

CERTIFIED MAIL – RETURN RECEIPT REQUEST 7007 2680 0000 8514 7115

NOTICE

BURCHAM ENIS V, ET AL
4516 TUTBURY CT
AMARILLO, TX 79119

This Notice Affects Those Claims
Shown in the Block Below.

AMC412451

JUBILATION #9

2013 Maintenance Fees - Additional Fees Required

Your maintenance fee payment for the 2013 assessment year, in the amount of \$140 per claim, for the placer claims listed above, has been received and is insufficient. **The total due on your claim(s) is: \$140.**

In accordance with the Consolidated Appropriations Act of 2012, Public Law 112-74 (125 Stat 1047), and FR44155-44158 (2012) Congress changed the way maintenance fees for placer mining claims are assessed. Instead of charging the maintenance fee on a per-claim basis, Congress stated that the fee, which is currently \$140, will be assessed on each 20 acre parcel of a placer claim or portion thereof.

Insufficient payment of the annual maintenance fee for the 2013 assessment year is a curable defect. **Therefore you are required to do one of the following within 30 days of receipt of this notice or your claim(s) will be declared forfeited:** 1) submit additional fees of \$140 per 20-acres or portion thereof based on the full acreage of the claim, or 2) amend the claim(s) to reduce the acres so a lesser fee is due and submit any additional fees due; or 3) relinquish the claim(s) in their entirety, in which case BLM will refund the maintenance fees you have already paid for the 2013 assessment year.

If you choose to amend the claims to reduce the acres, you must submit an amended location notice for each claim, with an accurate description and dimensions of the reduced claim, along with a map depicting the reduced claim, and a \$10 processing fee per amendment. An amendment must also be recorded at the county. If the amended claim contains more than 20 acres, calculate the additional fees due and submit those fees with the amendment(s).

Pd \$140 11/20/12 AT

SENDER: COMPLETE THIS SECTION

- Complete items 1, 2, and 3. Also complete item 4 if Restricted Delivery is desired.
- Print your name and address on the reverse so that we can return the card to you.
- Attach this card to the back of the mailpiece, or on the front if space permits.

1. Article Addressed to:

BURCHAM ENIS V, ET AL
4516 TUTBURY CT
AMARILLO, TX 79119-6514

AMC412451

2. Article Number

(Transfer from service label)

7007 2680 0000 8514 7115

COMPLETE THIS SECTION ON DELIVERY

A. Signature

X

C. Burcham

☒ Agent

☐ Addressee

B. Received by (Printed Name)

C. Date of Delivery

11-5-12

D. Is delivery address different from item 1?

☐ Yes

If YES, enter delivery address below:

☐ No

3. Service Type

☐ Certified Mail

☐ Express Mail

☐ Registered

☐ Return Receipt for Merchandise

☐ Insured Mail

☐ C.O.D.


4. Restricted Delivery? (Extra Fee)

☐ Yes

UNITED STATES POSTAL SERVICE

APR 11 2004 PM 5:00


US PSN 2004-44 1



First-Class Mail
Postage & Fees Paid
USPS
Permit No. G-10

- Sender: Please print your name, address, and ZIP+4 in this box •

Bureau of Land Management
Arizona State Office
One North Central Avenue, Ste 800
Phoenix, AZ 85004-4427



Please include your Arizona Mining Claim (AMC) serial number(s) and claim name(s) when submitting the additional fees, and note that you are paying additional fees due. If additional information is required, please contact Amy Thrower at 602-417-9334.

A handwritten signature in black ink that reads "Rebecca Heick". The script is cursive and fluid, with the first name "Rebecca" being more prominent than the last name "Heick".

Rebecca Heick
Group Administrator
Lands and Minerals

NOTICE!!

These documents have been scanned!

Do not place un-scanned documents beneath this notice!

Do not remove this notice from this file!

GPO Jacket No. 560-102
Print Order 61540
Rise Business Services, LLC
Job=AZ15 5/16/2019



Box Number= AZ15054



Claim Begin-End: AMC412451-AMC412451

3 Transfers



AZ15054-15

AMC411759-AMC412495

Amc 405038

Amc 412451

Amc 411386

Amc 402548

2012 JAN -4 PM 2:58

RECEIVED
BILL AT
OFFICE

QUIT CLAIM DEED

THIS QUIT CLAIM DEED, Executed this 27th Day of December, 2011,

by the following party, hereinafter referred to as GRANTORS,

Name: **Ted Bigelow and Sheila Bigelow**

Whose Address is: **P.O. Box 370
Dewey, AZ 86327**

To second parties, hereinafter referred to as GRANTEES,

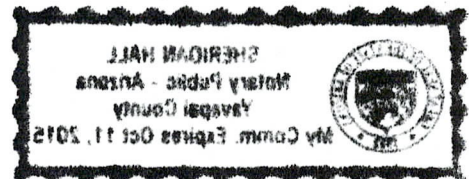
Names: **Enis V. Burcham III; & Enis V. Burcham IV;
& David S. Burcham; & Charmaine Bernadette Burcham**

Whose **290 Covered Bridge DR.**

Address Is: **Fort Worth, TX 76108**

WITNESSETH, That the said GRANTORS, for good consideration and the sum of Ten Dollars (\$10.00), paid by the GRANTEES, the receipt whereof is hereby acknowledged, does hereby remise, release and quitclaim unto the said GRANTEES forever, all the right, title, interest, and claim which the said GRANTORS has in and to the following described mining claim, and improvements and appurtenances thereto in the Counties of: **Maricopa**, State of: **Arizona** , to wit:

MINING CLAIM: AMC412451; Jubilation #9



**NO TRANSFER FEE NECESSARY
EXEMPT PER ARS 11-1134 A-6**

2/28/12 AT

(Handwritten signature)

IN WITNESS WHEREOF, The said GRANTORS has signed and sealed these presents the day and year first above written. Signed, sealed and delivered in the presence of:

Name: **Ted Bigelow**

Signature: *Ted Bigelow*

Sheila Bigelow

Signature: *Sheila Bigelow*

STATE OF

ARIZONA

COUNTY OF

YAVAPAI

On Dec 28th 2011 before me,

Appeared TED Bigelow + Sheila Bigelow

Personally known to me (or proved to me on the basis of satisfactory evidence) to be the person(s) whose names(s) is/are subscribed to the within instrument and acknowledged to me that he/she/they executed the same in his/her/their authorized capacity(ies), and that by his/her/their signature(s) on the instrument the person(s), or the entity upon behalf of which the person(s) acted, executed the instrument.


WITNESS my hand and official seal.

Sheridan Hall

Signature of Notary

Affiant Known Produced ID
Type of ID Drivers License

(SEAL)



My Commission Expires: Oct 11, 2015

Ted Bigelow
P.O. Box 442
Riverview, AZ
86332

B: 4861 P: 31 02/09/2012 03:37:57 PM QCD
Leslie M. Hoffman
OFFICIAL RECORDS OF YAVAPAI COUNTY \$10.00
TED BIGELOW 2012-0007081

B: 4861 P: 31 02/09/2012 03:37:57 PM QCD
\$10.00 Page: 1 of 2 2012-0007081



FEE
\$5
\$4
\$5
\$1
\$10

84

Amendment QUIT CLAIM DEED

THIS QUITCLAIM DEED, Executed this 13th Day of December, 2011,
by the following party, hereinafter referred to as GRANTORS,

Names: **Ted Bigelow and Sheila Bigelow**


Whose Address is: **P.O. Box 370
Dewey, AZ 86327**

To second parties, hereinafter referred to as GRANTEE,

Name: **Michael Tilden & Kurt Muhlbach**


Whose Address Is: **2097 E. Alamo Rd.
Holtville, CA 92250**

BLM DATE STAMP:



WITNESSETH, That the said GRANTORS, for good consideration and the sum of Ten Dollars (\$10.00), paid by the GRANTEE, the receipt whereof is hereby acknowledged, does hereby remise, release and quitclaim unto the said GRANTEE forever, all the right, title, interest, and claim which the said GRANTORS has in and to the following described mining claim, and improvements and appurtenances thereto in the Counties of: **Yavapai**, State of: **Arizona** , to wit:

MINING CLAIM: **AMC411388; Goldwater #6**



NO TRANSFER FEE NECESSARY
EXEMPT PER ARS 11-1134 A-6

2/28/12 AT

50

IN WITNESS WHEREOF, The said GRANTORS have signed and sealed these presents the day and year first above written. Signed, sealed and delivered in the presence of:

Name: **Ted Bigelow**

Signature: Ted Bigelow

Sheila Bigelow

Signature: Sheila Bigelow

STATE OF ARIZONA

COUNTY OF YAVAPAI

On Feb 3rd before me, SHERIDAN HALL

Appeared 2012 SHEILA AND TED BIGELOW

Personally known to me (or proved to me on the basis of satisfactory evidence) to be the person(s) whose names(s) is/are subscribed to the within instrument and acknowledged to me that he/she/they executed the same in his/her/their authorized capacity(ies), and that by his/her/their signature(s) on the instrument the person(s), or the entity upon behalf of which the person(s) acted, executed the instrument.


WITNESS my hand and official seal.

Sheridan Hall

Signature of Notary

Affiant Known Produced ID
Type of ID DRIVERS LICENCE

(SEAL)



My Commission Expires: Oct 11 2015

QUIT CLAIM DEED

THIS QUITCLAIM DEED, Executed this 13th Day of December, 2011,

by the following party, hereinafter referred to as GRANTORS,

Names: **Ted Bigelow and Sheila Bigelow**


Whose Address is: **P.O. Box 370
Dewey, AZ 86327**

To second parties, hereinafter referred to as GRANTEE,

Name: **Michael Tilden & Kurt Muhlbach**

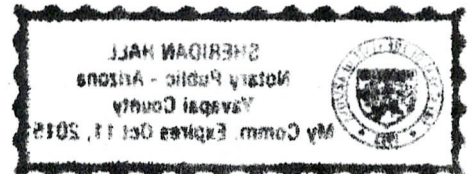
Whose Address Is: **2097 E. Alamo Rd.
Holtville, CA 92250**

BLM DATE STAMP:



WITNESSETH, That the said GRANTORS, for good consideration and the sum of Ten Dollars (\$10.00), paid by the GRANTEE, the receipt whereof is hereby acknowledged, does hereby remise, release and quitclaim unto the said GRANTEE forever, all the right, title, interest, and claim which the said GRANTORS has in and to the following described mining claim, and improvements and appurtenances thereto in the Counties of: **Yavapai**, State of: **Arizona**, to wit:

MINING CLAIM: AMC411388; Goldwater #5



NO TRANSFER FEE NECESSARY
EXEMPT PER ARS 11-1134 A-6

Wrong claim name used.
corrected copy received.

2/28/12 AT

B
me

IN WITNESS WHEREOF, The said GRANTORS have signed and sealed these presents the day and year first above written. Signed, sealed and delivered in the presence of:

Name: **Ted Bigelow**

Signature: _____

Sheila Bigelow

Signature: _____

STATE OF ARIZONA

COUNTY OF YAVAPAI

On Dec 28th, 2011 before me,

Appeared TED BIGELOW AND SHEILA BIGELOW


Personally known to me (or proved to me on the basis of satisfactory evidence) to be the person(s) whose names(s) is/are subscribed to the within instrument and acknowledged to me that he/she/they executed the same in his/her/their authorized capacity(ies), and that by his/her/their signature(s) on the instrument the person(s), or the entity upon behalf of which the person(s) acted, executed the instrument.

WITNESS my hand and official seal.

Signature of Notary

(SEAL)

Affiant Known Produced ID
Type of ID Drivers License



My Commission Expires: Oct 11, 2015

QUIT CLAIM DEED

THIS QUITCLAIM DEED, Executed this 19th Day of December, 2011,

by the following party, hereinafter referred to as GRANTORS,

Names: **Ted Bigelow and Sheila Bigelow**


Whose Address is: **P.O. Box 370
Dewey, AZ 86327**

To second parties, hereinafter referred to as GRANTEE,

Name: **Melissa O'Clair**

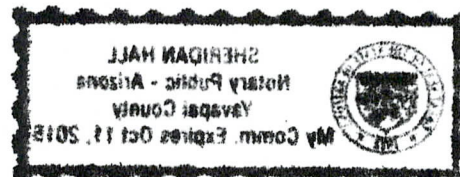
Whose Address Is: **P.O. Box 1022
Burns Flat, OK 73624**

BLM DATE STAMP:



WITNESSETH, That the said GRANTORS, for good consideration and the sum of Ten Dollars (\$10.00), paid by the GRANTEE, the receipt whereof is hereby acknowledged, does hereby remise, release and quitclaim unto the said GRANTEE forever, all the right, title, interest, and claim which the said GRANTORS has in and to the following described mining claim, and improvements and appurtenances thereto in the Counties of: **Maricopa**, State of: **Arizona** , to wit:

MINING CLAIM: AMC402553; Thompson's Reserve #4



NO TRANSFER FEE NECESSARY
EXEMPT PER ARS 11-1134 A-6


*Letter sent requesting claim be
reduced. No amendment received.
Claim closed. AT*

2/23/12 AT


(Signature)

IN WITNESS WHEREOF, The said GRANTORS have signed and sealed these presents the day and year first above written. Signed, sealed and delivered in the presence of:

Name: **Ted Bigelow**

Signature: 

Sheila Bigelow

Signature: 

STATE OF ARIZONA

COUNTY OF YAVAPAI

On Dec 28th, 2011 before me,

Appeared TED BIGELOW AND SHEILA BIGELOW

Personally known to me (or proved to me on the basis of satisfactory evidence) to be the person(s) whose names(s) is/are subscribed to the within instrument and acknowledged to me that he/she/they executed the same in his/her/their authorized capacity(ies), and that by his/her/their signature(s) on the instrument the person(s), or the entity upon behalf of which the person(s) acted, executed the instrument.


WITNESS my hand and official seal.



Signature of Notary

Affiant Known Produced ID
Type of ID Drivers License

(SEAL)



My Commission Expires: Oct 11, 2015

QUIT CLAIM DEED

THIS QUITCLAIM DEED, Executed this 27th Day of December, 2011,

by the following party, hereinafter referred to as GRANTORS,

Names: **Ted Bigelow and Sheila Bigelow**


Whose Address is: **P.O. Box 370
Dewey, AZ 86327**

To second parties, hereinafter referred to as GRANTEE,

Name: **Daniel Burt and Lacey Burt**


Whose Address Is: **18457 Bethany Dr.
Altura, MN 55910**

BLM DATE STAMP:



WITNESSETH, That the said GRANTORS, for good consideration and the sum of Ten Dollars (\$10.00), paid by the GRANTEE, the receipt whereof is hereby acknowledged, does hereby remise, release and quitclaim unto the said GRANTEE forever, all the right, title, interest, and claim which the said GRANTORS has in and to the following described mining claim, and improvements and appurtenances thereto in the Counties of: **Maricopa**, State of: **Arizona** , to wit:

MINING CLAIM: AMC405039; Golden Dragon #6




**NO TRANSFER FEE NECESSARY
EXEMPT PER ARS 11-1134 A-6**

2/23/12 AT

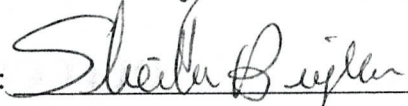
[Handwritten signature]

IN WITNESS WHEREOF, The said GRANTORS have signed and sealed these presents the day and year first above written. Signed, sealed and delivered in the presence of:

Name: **Ted Bigelow**

Signature: 

Sheila Bigelow

Signature: 

STATE OF ARIZONA

COUNTY OF YAVAPAI

On Dec 28th, 2011 before me,

Appeared TED BIGELOW AND SHEILA BIGELOW

Personally known to me (or proved to me on the basis of satisfactory evidence) to be the person(s) whose names(s) is/are subscribed to the within instrument and acknowledged to me that he/she/they executed the same in his/her/their authorized capacity(ies), and that by his/her/their signature(s) on the instrument the person(s), or the entity upon behalf of which the person(s) acted, executed the instrument.

WITNESS my hand and official seal.



Signature of Notary

Affiant Known Produced ID
Type of ID Driver's License

(SEAL)



My Commission Expires: Oct 11, 2015

United States Department of the Interior

Bureau of Land Management

LANDS/RECREATION & PLANNING

ONE N CENTRAL AVE

PHOENIX, AZ 85004 -2203

Phone: 602-417-9200

Receipt

No:

2494051

Transaction #: 2570922

Date of Transaction: 01/05/2012

CUSTOMER:

SHEILA BIGELOW
PO BOX 370
DEWEY, AZ 86327-0370 US

LINE #	QTY	DESCRIPTION	REMARKS	UNIT PRICE	TOTAL
1	1.00	LOCATABLE MINERALS / MINING CLAIMS-NOT NEW-UNADJUD, ONE AUTH NO. ONLY / MINING CLAIM MONEY RECEIVED CASES: AMC412451/\$90.00	TRF/9	- n/a -	90.00
TOTAL:					\$90.00

PAYMENT INFORMATION

1	AMOUNT:	90.00	POSTMARKED:	01/03/2012
	TYPE:	CHECK	RECEIVED:	01/05/2012
	CHECK NO:	268		
	NAME:	RED PICACHO MINING COMPANY LLC PO BOX 370 DEWEY AZ 86327-0370 US		

REMARKS

This receipt was generated by the automated BLM Collections and Billing System and is a paper representation of a portion of the official electronic record contained therein.

NOTICE!!

These documents have been scanned!

Do not place un-scanned documents beneath this notice!

Do not remove this notice from this file!

GPO Jacket No. 560-102
Print Order 61540
Rise Business Services, LLC
Job=AZ15 5/16/2019



Box Number= AZ15054



Claim Begin-End: AMC412451-AMC412451

4 Miscellaneous



AZ15054-15

AMC411759-AMC412495

**NO
DOCUMENTS
FOUND**

NO DOCUMENTS FOUND
NO DOCUMENTS FOUND

NOTICE!!

These documents have been scanned!

Do not place un-scanned documents beneath this notice!

Do not remove this notice from this file!

GPO Jacket No. 560-102
Print Order 61540
Rise Business Services, LLC
Job=AZ15 5/16/2019



Box Number= AZ15054



Claim Begin-End: AMC412451-AMC412451

5 Annual Filings



AZ15054-15

AMC411759-AMC412495

DEPARTMENT OF THE INTERIOR
BUREAU OF LAND MANAGEMENT
MINING CLAIMS

Run Date/Time: 8/16/2019

MC Maintenance Fees Paid Through the BLM Pay Portal
(by Date Paid)

Page 24 Of 122

CBS Receipt: 4528745

Printed For Lead File # AMC412451

Agency Tracking ID: 1565366704

Assessment Year: 2020

Number of BLM Serial Nr: 1

Paid On: 8/9/2019

Total Amount Paid: \$330.00

Claim Name	BLM Serial No	Lead File No	Amount Paid
JUBILATION #9	AMC412451	AMC412451	\$330.00

United States Department of the Interior
Bureau of Land Management
 BUSINESS & SUPPORT SVCS DIV
 ONE N CENTRAL AVE SUITE 800
 PHOENIX, AZ 85004 -4427
 Phone: 602-417-9200

Receipt

No:

4528745

Transaction #: 4649567

Date of Transaction: 08/09/2019

CUSTOMER:

CHARMAINE B BURCHAM
 BOX 53247
 AMARILLO, TX 79159 US

LINE #	QTY	DESCRIPTION	REMARKS	UNIT PRICE	TOTAL
1	1.00	LOCATABLE MINERALS / MINING CLAIMS- NOT NEW-UNADJUD, ONE AUTH NO. ONLY / MINING CLAIM MONEY RECEIVED CASES: AMC412451/\$330.00		- n/a -	330.00
TOTAL:					\$330.00

PAYMENT INFORMATION

NOTE: Items will appear on credit card statement as "BLM O Mining Claim".

1	AMOUNT:	330.00	POSTMARKED:	N/A
	TYPE:	CREDIT CARD	RECEIVED:	08/09/2019
	NAME:	CHARMAINE B BURCHAM BOX 53247 AMARILLO TX 79159 US		
	CARD NO:	XXXXXXXXXXXX7832	AUTH CODE:	01358B
	NAME ON CARD:	CHARMAINE B BURCHAM		
	SIGNATURE:	INTERNET		

REMARKS

This receipt was generated by the automated BLM Collections and Billing System and is a paper representation of a portion of the official electronic record contained therein.

DEPARTMENT OF THE INTERIOR
BUREAU OF LAND MANAGEMENT
MINING CLAIMS

Run Date/Time: 8/20/2018

MC Maintenance Fees Paid Through the BLM Pay Portal
(by Date Paid)

Page 154 Of 316

CBS Receipt: 4234456

Printed For Lead File # AMC412451

Agency Tracking ID: 1534177011

Assessment Year: 2019

Paid On: 8/13/2018

Number of BLM Serial Nr: 1

Total Amount Paid: \$310.00

Claim Name	BLM Serial No	Lead File No	Amount Paid
JUBILATION #9	AMC412451	AMC412451	\$310.00

United States Department of the Interior
Bureau of Land Management
 BUSINESS & SUPPORT SVCS DIV
 ONE N CENTRAL AVE SUITE 800
 PHOENIX, AZ 85004 -4427
 Phone: 602-417-9200

Receipt

No: 4234456

Transaction #: 4349808	
Date of Transaction: 08/13/2018	
CUSTOMER:	
CB BURCHAM PO BOX 53247 AMARILLO, TX 79159 US	

LINE #	QTY	DESCRIPTION	REMARKS	UNIT PRICE	TOTAL
1	1.00	LOCATABLE MINERALS / MINING CLAIMS- NOT NEW-UNADJUD, ONE AUTH NO. ONLY / MINING CLAIM MONEY RECEIVED CASES: AMC412451/\$310.00		- n/a -	310.00
TOTAL:					\$310.00

PAYMENT INFORMATION			
NOTE: Items will appear on credit card statement as "BLM O Mining Claim".			
1	AMOUNT:	310.00	POSTMARKED: N/A
	TYPE:	CREDIT CARD	RECEIVED: 08/13/2018
	NAME:	CB BURCHAM PO BOX 53247 AMARILLO TX 79159 US	
	CARD NO:	XXXXXXXXXXXX8867	AUTH CODE: 00138A
	NAME ON CARD:	CB BURCHAM	
	SIGNATURE:		

REMARKS

This receipt was generated by the automated BLM Collections and Billing System and is a paper representation of a portion of the official electronic record contained therein.

UNITED STATES
DEPARTMENT OF THE INTERIOR
BUREAU OF LAND MANAGEMENT

412451

CREDIT CARD PAYMENT
For Mining Claim Maintenance Fee

☐

TELEPHONE SUBMISSION - ACCURACY OF THE BELOW INFORMATION IS THE RESPONSIBILITY OF THE CLAIMANT/OWNER

NAME CHARMAINE BURCHAM
ADDRESS P.O. Box 53247
CITY AMARILLO STATE TX ZIP 79159
PHONE # 602 - 882-2559

SEND RECEIPT TO ☒ Above address
☐ Other (Include Name and Mailing Address):

AMC NUMBER

412451

CLAIM/SITE NAME

JUBILATION #9

40 ACRE

1 # of Claim/Site

x 155.00 Each

\$ 310.00 Total Charged ECG (INITIALS)

RECEIPT #

3961167

DATE STAMP



PHOENIX, ARIZONA

2017 AUG 25 P 3:46

RECEIVED
BLM AZ STATE OFFICE

***** FOR OFFICIAL USE ONLY *****

DATE _____

INITIALS _____

VERIFIED _____

United States Department of the Interior
Bureau of Land Management
 DIV OF LANDS, MINRLS & ENERGY
 ONE N CENTRAL AVE
 PHOENIX, AZ 85004 -4427
 Phone: 602-417-9200

Receipt

No: 3961167

Transaction #: 4071000	
Date of Transaction: 08/25/2017	
CUSTOMER:	
	CHARMAINE BURCHAM PO BOX 53247 AMARILLO, TX 79159-3247 US

LINE #	QTY	DESCRIPTION	REMARKS	UNIT PRICE	TOTAL
1	1.00	LOCATABLE MINERALS / MINING CLAIMS- NOT NEW-UNADJUD, ONE AUTH NO. ONLY / MINING CLAIM MONEY RECEIVED CASES: AMC412451/\$310.00	2018 MAINT (1)	- n/a -	310.00
TOTAL:					\$310.00

PAYMENT INFORMATION			
NOTE: Items will appear on credit card statement as "Bureau of Land Mgmt CO".			
1	AMOUNT:	310.00	POSTMARKED: N/A
	TYPE:	CREDIT CARD	RECEIVED: 08/25/2017
	NAME:	BURCHAM, CHARMAINE PO BOX 53247 AMARILLO TX 79159-3247 US	
	CARD NO:	XXXXXXXXXXXX0730	AUTH CODE: 061913
	NAME ON CARD:	C B BURCHAM	
	EXPIRES:	02/2019	
	SIGNATURE:		

REMARKS

This receipt was generated by the automated BLM Collections and Billing System and is a paper representation of a portion of the official electronic record contained therein.

Run Date: 08/25/16

Run Time: 05:50 AM

**DEPARTMENT OF THE INTERIOR
BUREAU OF LAND MANAGEMENT
MINING CLAIMS**

MC Maintenance Fees Paid Through the BLM Pay Portal

CBS Receipt: 3623036

Printed For Lead File # **AMC412451**

Agency Tracking ID: 1470583793

Assessment Year: 2017

Number of BLM Serial Nr: 1

Paid On: 08/07/2016

Total Amount Paid: \$310.00

Claim Name	BLM Serial No	Lead File No	Amount Paid
JUBILATION #9	AMC412451	AMC412451	\$310.00

United States Department of the Interior**Bureau of Land Management**

BUSINESS & SUPPORT SVCS DIV

ONE N CENTRAL AVE SUITE 800

PHOENIX, AZ 85004 -4427

Phone: (602) 417-9200

Receipt

No:

3623036

Transaction #: 3726763**Date of Transaction:** 08/07/2016**CUSTOMER:**C B BURCHAM
PO BOX 53247
AMARILLO, TX 79159 US

LINE #	QTY	DESCRIPTION	REMARKS	UNIT PRICE	TOTAL
1	1.00	LOCATABLE MINERALS / MINING CLAIMS- NOT NEW-UNADJUD, ONE AUTH NO. ONLY / MINING CLAIM MONEY RECEIVED CASES: AMC412451/\$310.00		- n/a -	310.00
TOTAL:					\$310.00

PAYMENT INFORMATION

NOTE: Items will appear on credit card statement as "BLM O Mining Claim".

1	AMOUNT:	310.00	POSTMARKED:	N/A
	TYPE:	CREDIT CARD	RECEIVED:	08/07/2016
	NAME:	C B BURCHAM PO BOX 53247 AMARILLO TX 79159 US		
	CARD NO:	XXXXXXXXXXXX7433	AUTH CODE:	083227
	NAME ON CARD:	C B BURCHAM		
	EXPIRES:	07/2019		
	SIGNATURE:			

REMARKS

This receipt was generated by the automated BLM Collections and Billing System and is a paper representation of a portion of the official electronic record contained therein.

Run Date: 08/17/15

Run Time: 02:46 PM

**DEPARTMENT OF THE INTERIOR
BUREAU OF LAND MANAGEMENT
MINING CLAIMS**

MC Maintenance Fees Paid Through the BLM Pay Portal

CBS Receipt: 3367974

Printed For Lead File # AMC412451

Agency Tracking ID: 1439653358

Assessment Year: 2016

Number of BLM Serial Nr: 1

Paid On: 08/15/2015

Total Amount Paid: \$310.00

Claim Name	BLM Serial No	Lead File No	Amount Paid
JUBILATION #9	AMC412451	AMC412451	\$310.00

United States Department of the Interior
Bureau of Land Management
BUSINESS & SUPPORT SVCS DIV
ONE N CENTRAL AVE SUITE 800
PHOENIX, AZ 85004 -4427
Phone: (602) 417-9200

Receipt

No: 3367974

Transaction #: 3466059	
Date of Transaction: 08/15/2015	
CUSTOMER:	
	CB BURCHAM P.O. BOX 53247 AMARILLO, TX 79159 US

LINE #	QTY	DESCRIPTION	REMARKS	UNIT PRICE	TOTAL
1	1.00	LOCATABLE MINERALS / MINING CLAIMS- NOT NEW-UNADJUD, ONE AUTH NO. ONLY / MINING CLAIM MONEY RECEIVED CASES: AMC412451/\$310.00		- n/a -	310.00
TOTAL:					\$310.00

PAYMENT INFORMATION				
NOTE: Items will appear on credit card statement as "BLM O Mining Claim".				
1	AMOUNT:	310.00	POSTMARKED:	N/A
	TYPE:	CREDIT CARD	RECEIVED:	08/15/2015
	NAME:	CB BURCHAM P.O. BOX 53247 AMARILLO TX 79159 US		
	CARD NO:	XXXXXXXXXXXX9890	AUTH CODE:	084355
	NAME ON CARD:	CB BURCHAM		
	EXPIRES:	10/2015		
	SIGNATURE:			

REMARKS

This receipt was generated by the automated BLM Collections and Billing System and is a paper representation of a portion of the official electronic record contained therein.

United States Department of the Interior
Bureau of Land Management
BUSINESS & SUPPORT SVCS DIV
ONE N CENTRAL AVE SUITE 800
PHOENIX, AZ 85004 -4427
Phone: (602) 417-9200

Receipt

No: 3106238

Transaction #: 3197886	
Date of Transaction: 08/19/2014	
CUSTOMER:	
	C. B. BURCHAM P.O. BOX 53247 AMARILLO, TX 79159

LINE #	QTY	DESCRIPTION	REMARKS	UNIT PRICE	TOTAL
1	1.00	LOCATABLE MINERALS / MINING CLAIMS- NOT NEW-UNADJUD, ONE AUTH NO. ONLY / MINING CLAIM MONEY RECEIVED CASES: AMC412451/\$310.00		- n/a -	310.00
TOTAL:					\$310.00

PAYMENT INFORMATION				
NOTE: Items will appear on credit card statement as "BLM O Mining Claim".				
1	AMOUNT:	310.00	POSTMARKED:	N/A
	TYPE:	CREDIT CARD	RECEIVED:	08/19/2014
	NAME:	C. B. BURCHAM P.O. BOX 53247 AMARILLO TX 79159		
	CARD NO:	XXXXXXXXXXXX9890	AUTH CODE:	075039
	NAME ON CARD:	C. B. BURCHAM		
	EXPIRES:	10/2015		
	SIGNATURE:			

REMARKS

This receipt was generated by the automated BLM Collections and Billing System and is a paper representation of a portion of the official electronic record contained therein.

DEPARTMENT OF THE INTERIOR
BUREAU OF LAND MANAGEMENT
MINING CLAIMS
(MASS) Serial Register Page

RunDate/Time:08/20/14 04:20 PM

Page: 5 of 10

01 10-21-1976;090STAT0090;43USC1744

Case Type 384201: PLACER CLAIM

Commodity:

Claim Name: JUBILATION #9

Case Disposition: ACTIVE

Required Maintenance Fee: \$310.00

Total Acres

40.000

Serial Number

AMC412451

Lead File Number

AMC412451

<u>Name & Address</u>	<u>Int Rel</u>
BURCHAM CHARMAINE BERNADETTE 290 COVERED BRIDGE DR FORT WORTH, TX 76108-9605	CLAIMANT
BURCHAM DAVID S 290 COVERED BRIDGE DR FORT WORTH, TX 76108-9605	CLAIMANT
BURCHAM ENIS V 4516 TUTBURY CT AMARILLO, TX 79119-6514	CLAIMANT
BURCHAM ENIS V III 290 COVERED BRIDGE DR FORT WORTH, TX 76108-9605	CLAIMANT
<u>County/State</u>	<u>District</u>
MARICOPA County, AZ	PHOENIX DO

<u>Mer Twp</u>	<u>Rng</u>	<u>Sec</u>	<u>Subdivision</u>
14	0070N	0030W	017 NW

<u>Act Date</u>	<u>Code</u>	<u>Action Text</u>	<u>Action Remarks</u>	<u>Receipt Number</u>
09/11/2011	403	LOCATION DATE		
12/06/2011	395	RECORDATION NOTICE RECD	1	2476837
08/30/2013	682	MAINTENANCE FEE/\$140	2014;\$280	2869976
07/26/2012	682	MAINTENANCE FEE/\$140	2013;\$140	2617365
12/05/2011	484	LOCATION YEAR / MAINTENAN	2012	2476837
11/20/2012	685	ADDL MAINTENANCE FEE	2013;\$140	2692962
02/27/2012	669	LAND STATUS CHECKED		
01/04/2012	396	TRF OF INTEREST FILED	BIGELOW SHEILA	2494051
01/04/2012	396	TRF OF INTEREST FILED	BIGELOW TED	2494051
01/04/2012	396	TRF OF INTEREST FILED	2BIGELOW SHEILA	2494051
01/04/2012	396	TRF OF INTEREST FILED	2BIGELOW TED	2494051
12/05/2011	501	ACCT ADV IN LEAD FILE	AMC412451;	

<u>Line Nr</u>	<u>Remarks</u>
----------------	----------------

412451

MAINTENANCE FEE PAYMENTClaimant Name: ENIS BURCHAMAddress: 4516 TUTBURY CTCity: AMARILLO State: TX Zip: 79119-6514

Telephone: _____

E-mail address: _____

Signature: _____

☐ Check here if this is a change of address.BLM
Date
StampRECEIVED
BLM AZ STATE OFFICE
2013 AUG 30 A 9:09
PHOENIX, ARIZONA

LINE NO.	AMC NUMBER	CLAIM/SITE NAME	ACRES IN CLAIM	TWP	RNG	SEC
1	412451	JUBILATION #9	40			
2						
3						
4						
5						
6						
7						
8						
9						
10						

List additional claims on Form MCF114.

Bureau of Land Management
Arizona State Office
www.blm.gov/az/No. of Claims: 1 x \$140 = 280Check No: visa Init. NEHReceipt No.: 2869976

For BLM Use Only

Form: MCF112

Revised July 2009

This form is available from the Arizona Department of Mines and Mineral Resources and may be reproduced.

ENTERED
SEP - 9 2013
BY: RE

United States Department of the Interior
Bureau of Land Management
LANDS/RECREATION & PLANNING
ONE N CENTRAL AVE
PHOENIX, AZ 85004 -2203
Phone: 602-417-9200

Receipt

No: 2869976

Transaction #: 2955943	
Date of Transaction: 08/30/2013	
CUSTOMER:	
	ENIS BURCHAM 4516 TUTBURY CT AMARILLO, TX 79119-6514 US

LINE #	QTY	DESCRIPTION	REMARKS	UNIT PRICE	TOTAL
1	1.00	LOCATABLE MINERALS / MINING CLAIMS- NOT NEW-UNADJUD, ONE AUTH NO. ONLY / MINING CLAIM MONEY RECEIVED CASES: AMC412451/\$280.00	MAINT (1) 2014	- n/a -	280.00
TOTAL:					\$280.00

PAYMENT INFORMATION				
NOTE: Items will appear on credit card statement as "Bureau of Land Mgmt CO".				
1	AMOUNT:	280.00	POSTMARKED:	N/A
	TYPE:	CREDIT CARD	RECEIVED:	08/30/2013
	NAME:	BURCHAM, CHARMAINE BERNADETTE 4516 TUTBURY CT AMARILLO TX 79119-6514 US		
	CARD NO:	XXXXXXXXXXXX9890	AUTH CODE:	102031
	NAME ON CARD:	C B BURCHAM		
	EXPIRES:	10/2015		
	SIGNATURE:			

REMARKS

This receipt was generated by the automated BLM Collections and Billing System and is a paper representation of a portion of the official electronic record contained therein.

AMC 412451

MAINTENANCE FEE PAYMENT

Claimant Name: ENIS BURCHAM
Address: 4516 TUTT BURY CT.
City: AMARILLO State: TX Zip: 79119
Telephone: 602-882-2559
E-mail address: MPADVENTURE@YAHOO.COM
Signature: E. Burcham
☒ Check here if this is a change of address.

BLM
Date
Stamp

RECEIVED
BLM AZ STATE OFFICE
2012 JUL 26 P 2:09
PHOENIX, ARIZONA

LINE NO.	AMC NUMBER	CLAIM/SITE NAME	COUNTY RECORDER DATA (If available)	TWP	RNG	SEC
1	412451	JUBILATION #9	2012-0152896	7N	3W	17
2						
3						
4						
5						
6						
7						
8						
9						
10						

4000.
280
140 Pd
\$140 owed
Pd 8/140
AT

List additional claims on Form MCF114.

Bureau of Land Management
Arizona State Office
www.blm.gov/az/

No. of Claims: 1 x \$140 = 140
Check No: 2866 Init. Jme
Receipt No.: 2617365
For BLM Use Only


Form: MCF112
Revised July 2009

This form is available from the Arizona Department of Mines and Mineral Resources and may be reproduced.

8/15/2012
ENTERED INTO COMPUTER

BURCHAM
4516 Tutbury CT.
Amarillo, TX 79119

CERTIFIED MAIL™



7012 0470 0000 1730 6309



1000



85004

U.S. POSTAGE
PAID
AMARILLO, TX
79124
JUL 23, 12
AMOUNT

\$3.40
00024299-02

BUREAU OF LAND MANAGEMENT
ARIZONA STATE OFFICE
ONE NORTH CENTRAL AVENUE
SUITE 800
PHOENIX, AZ 85004-4427

PHOENIX, ARIZONA

JUL 26 P 2:09

RECEIVED
AZ STATE OFFICE

85004+4427



United States Department of the Interior
Bureau of Land Management
LANDS/RECREATION & PLANNING
ONE N CENTRAL AVE
PHOENIX, AZ 85004 -2203
Phone: 602-417-9200

Receipt

No:

2617365

Transaction #: 2697633
Date of Transaction: 07/27/2012

CUSTOMER:

ENIS BURCHAM
4516 TUTBURY CT
AMARILLO, TX 79119-6514 US

LINE #	QTY	DESCRIPTION	REMARKS	UNIT PRICE	TOTAL
1	1.00	LOCATABLE MINERALS / MINING CLAIMS-NOT NEW-UNADJUD, ONE AUTH NO. ONLY / MINING CLAIM MONEY RECEIVED CASES: AMC412451/\$140.00	MAINT 2013/1	- n/a -	140.00
TOTAL:					\$140.00

PAYMENT INFORMATION					
1	AMOUNT:	140.00		POSTMARKED:	07/23/2012
	TYPE:	CHECK		RECEIVED:	07/27/2012
	CHECK NO:	2866			
	NAME:	BURCHAM, E V 290 COVERED BRIDGE DR FORT WORTH TX 76108 US			

REMARKS

This receipt was generated by the automated BLM Collections and Billing System and is a paper representation of a portion of the official electronic record contained therein.



United States Department of the Interior

BUREAU OF LAND MANAGEMENT

Arizona State Office

One North Central Avenue, Suite 800

Phoenix, Arizona 85004-4427

www.blm.gov/az/



In Reply Refer To:
3800 (9310) AT
AMC412451

OCT 31 2012

RECEIVED
BLM STATE OFFICE
2012 NOV 20 A 11:31
PHOENIX, ARIZONA

CERTIFIED MAIL – RETURN RECEIPT REQUEST 7007 2680 0000 8514 7155

NOTICE

BURCHAM ENIS V, ET AL
4516 TUTBURY CT
AMARILLO, TX 79119

This Notice Affects Those Claims
Shown in the Block Below.

AMC412451
JUBILATION #9

2013 Maintenance Fees - Additional Fees Required

Your maintenance fee payment for the 2013 assessment year, in the amount of \$140 per claim, for the placer claims listed above, has been received and is insufficient. **The total due on your claim(s) is: \$140.**

In accordance with the Consolidated Appropriations Act of 2012, Public Law 112-74 (125 Stat 1047), and FR44155-44158 (2012) Congress changed the way maintenance fees for placer mining claims are assessed. Instead of charging the maintenance fee on a per-claim basis, Congress stated that the fee, which is currently \$140, will be assessed on each 20 acre parcel of a placer claim or portion thereof.

Insufficient payment of the annual maintenance fee for the 2013 assessment year is a curable defect. **Therefore you are required to do one of the following within 30 days of receipt of this notice or your claim(s) will be declared forfeited:** 1) submit additional fees of \$140 per 20-acres or portion thereof based on the full acreage of the claim, or 2) amend the claim(s) to reduce the acres so a lesser fee is due and submit any additional fees due; or 3) relinquish the claim(s) in their entirety, in which case BLM will refund the maintenance fees you have already paid for the 2013 assessment year.

If you choose to amend the claims to reduce the acres, you must submit an amended location notice for each claim, with an accurate description and dimensions of the reduced claim, along with a map depicting the reduced claim, and a \$10 processing fee per amendment. An amendment must also be recorded at the county. If the amended claim contains more than 20 acres, calculate the additional fees due and submit those fees with the amendment(s).

ENTRIED INTO COMPUTER

11/21/12 AT

Please include your Arizona Mining Claim (AMC) serial number(s) and claim name(s) when submitting the additional fees, and note that you are paying additional fees due. If additional information is required, please contact Amy Thrower at 602-417-9334.

Rebecca Heick

Rebecca Heick
Group Administrator
Lands and Minerals

RECEIVED
BLM AZ STATE OFFICE
2012 NOV 20 A 11:31
PHOENIX, ARIZONA

United States Department of the Interior

Bureau of Land Management

LANDS/RECREATION & PLANNING

ONE N CENTRAL AVE

PHOENIX, AZ 85004 -2203

Phone: 602-417-9200

Receipt

No:

2692962

Transaction #: 2774674

Date of Transaction: 11/20/2012

CUSTOMER:

ENIS BURCHAM
4516 TUTBURY CT
AMARILLO, TX 79119-6514 US

LINE #	QTY	DESCRIPTION	REMARKS	UNIT PRICE	TOTAL
1	1.00	LOCATABLE MINERALS / MINING CLAIMS-NOT NEW-UNADJUD, ONE AUTH NO. ONLY / MINING CLAIM MONEY RECEIVED CASES: AMC412451/\$140.00	ADDITIONAL 2013 MAINT FEES	- n/a -	140.00
TOTAL:					\$140.00

PAYMENT INFORMATION

NOTE: Items will appear on credit card statement as "Bureau of Land Mgmt CO".

1	AMOUNT:	140.00	POSTMARKED:	N/A
	TYPE:	CREDIT CARD	RECEIVED:	11/20/2012
	NAME:	BURCHAM, ENIS 4516 TUTBURY CT. AMARILLO TX 79119-6514 US		
	CARD NO:	XXXXXXXXXXXX9732	AUTH CODE:	907925
	NAME ON CARD:	ENIS V BURCHAM		
	EXPIRES:	05/2014		
	SIGNATURE:			

REMARKS

This receipt was generated by the automated BLM Collections and Billing System and is a paper representation of a portion of the official electronic record contained therein.

NOTICE!!

These documents have been scanned!

Do not place un-scanned documents beneath this notice!

Do not remove this notice from this file!

GPO Jacket No. 560-102
Print Order 61540
Rise Business Services, LLC
Job=AZ15 5/16/2019



Box Number= AZ15054



Claim Begin-End: AMC412451-AMC412451

6 Location Notices-Amendments and Supporting Documents



AZ15054-15

AMC411759-AMC412495

MINING CLAIM STATUS REPORT

DATA
ENTERED DEC 20 2011 PB

MTP Checked by DEC 19 2011 PB
GEO Checked by DEC 19 2011 PB

LEAD SERIAL NUMBER AMC 412451 thru AMC

OF CLAIMS & TYPE

LODGE
1 PLACER
ASSOCIATION PLACER
MILL SITE
TUNNEL SITE

CHARGES

Location Fee @ \$34 = \$ 34.00
Processing Fee @ \$15 = \$ 15.00
Maintenance Fee @ \$140 = \$ 140.00
Overage (+) \$
Shortage (-) \$
Other Fees \$
TOTAL \$ 189.00

ARE THERE ENOUGH LOCATORS?

Yes ☐ No ☐

DOCUMENTS RECEIVED VIA -

Over-the-Counter ☐ Mail ☒

TIMELY FILED?

Yes ☒ No ☐

LEGAL DESCRIPTION - T 7N R 3W SEC 17
T R SEC
T R SEC
T R SEC

BLM ☐ FOREST SERVICE ☐ SUBJ TO PL 359: Yes ☐ No ☐

WILDERNESS AREA: No ☐ Yes ☐

SPLIT ESTATE - N/A ☐ SX ☐ PX ☐ SRHA ☐ OTHER ☐

Proper Notice Filed if Located on SHRA Lands? N/A ☐ Yes ☐ No ☐

RECONVEYED MINERALS ON BLM LANDS REQUIRE OPENING ORDERS FROM 1944 TO 1993 -

Open to Entry on: N/A ☐

COMMENTS/STATUS - VOID ☐ PARTIALLY VOID ☐ PVT MINERALS ☐ WITHDRAWN LANDS ☐
OTHER ☐

Claimant acknowledges that portions of the following claims(s) site(s) may be void or voidable.

Printed Name of Claimant Signature of Claimant

***** FINAL ADJUDICATION *****

DATE 2/27/12 INITIALS AT

AMC412451

LOCATION NOTICE FOR PLACER MINING CLAIM

NOTICE IS HEREBY GIVEN that the Jubilation #9 placer mining claim
has been located by Ted & Sheila Bigelow
P.O. Box 370, Dewey, AZ 86327

The general course of this claim is square and it is situated in
Maricopa County(ies), Arizona.

This claim is 1320 feet in length and 1320 feet in width. This claim runs from the
location monument on which the location notice is posted approximately 1280 feet in a
S direction to the S end line and 1280 feet in a E
direction to the E end line. This claim is marked by four monuments, one at each corner of
the claim.

The location monument on which this notice is posted is situated within Section 17,
Township 7 N, Range 3 W, Gila Salt River Base and Meridian, Arizona. This claim
encompasses portions of the following legal subdivision(s) if located by legal subdivision or the following
quarter section(s), Section(s), Township(s), and Range(s): NE 1/4 NW 1/4 SEC. 17
T7N R3W, Gila Salt River Base and Meridian, Arizona.

The locality of this claim with reference to some natural object or permanent monument and
additional information (if any) concerning its locality are as follows: That 40 acres of which
the N.E.C. is located at that USGS 1/2 sec. marker common
to sec's 8 & 17, T7N R3W, GSRB&M., AZ
DATED AND POSTED on the ground this 11th day of September, 2011.

LOCATOR(s) 1131
Sheila Bigelow

BLM DATE STAMP:

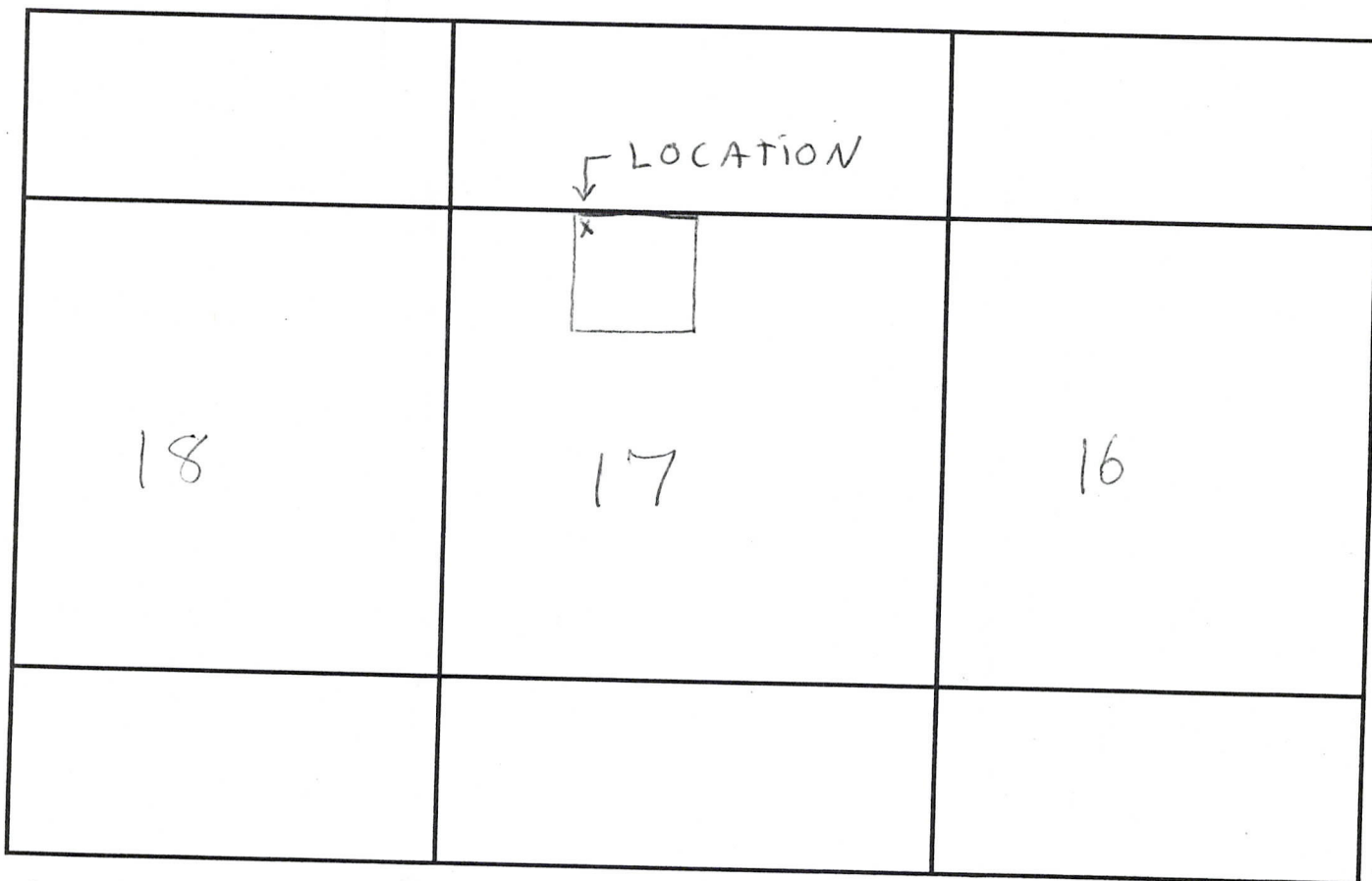
RECEIVED
BLM AZ STATE OFFICE
2011 DEC -5 PM 12:57
PINALAYA, ARIZONA

AMC412451

BLM DATE STAMP:

CLAIM MAP

Lode () Placer (✓)



Scale : 1" = _____

1. The above map depicts the Jubilation #9 mining claim, which is located in the NE 1/4 NW 1/4 of Section(s) 17, Township 7 N, Range 3 W, Gila and Salt River Base and Meridian, Maricopa County Arizona.

2. The type of corner and location monuments used are as follows: 1.5" x 4' capped P.V.C. on Steel Posts.

3. The bearings and distances in degrees and feet between claim corners are as depicted on the map.

NOTE: DRAWING NOT TO SCALE

AMC412451

RECEIVED
BLM AZ STATE OFFICE
2011 DEC -5 PM 12:57

Ted Bigelow
P.O. Box 370
Dewey, AZ 86327


RECEIVED
BLM AZ STATE OFFICE

2011 DEC -5 PM 12:50

PHOENIX, ARIZONA

PHOENIX AZ 850

DEC 11 PM 11:11



Bureau of Land Management
Arizona State Office
One North Central Ave.
Suite 800
Phoenix, AZ 85004-4427

RUN TIME: 04:27 PM

Adm State: AZ

UNITED STATES DEPARTMENT OF INTERIOR
BUREAU OF LAND MANAGEMENT
GEOGRAPHIC REPORT WITH LAND
Sorted by Meridian Township Range

RUN DATE: 12/19/2011
Page 1 of 1

Serial Number: AZA 024287

Total Case Acres: 1.000

<u>Casetype</u>	<u>Case Disp</u>	14	0070N	0030W	<u>Sect</u>	<u>Sur Typ</u>	<u>Sur Num</u>	<u>Suff</u>	<u>Subdivision</u>	<u>Act Pend</u>
380913	EXPIRED				017	FF		1	PORTION OF;	

Serial Number: AZA 031568

Total Case Acres: 1.000

<u>Casetype</u>	<u>Case Disp</u>	14	0070N	0030W	<u>Sect</u>	<u>Sur Typ</u>	<u>Sur Num</u>	<u>Suff</u>	<u>Subdivision</u>	<u>Act Pend</u>
293200	AUTHORIZED				017	FF			PORTION OF;	

Serial Number: AZA 031961

Total Case Acres: 1.000

<u>Casetype</u>	<u>Case Disp</u>	14	0070N	0030W	<u>Sect</u>	<u>Sur Typ</u>	<u>Sur Num</u>	<u>Suff</u>	<u>Subdivision</u>	<u>Act Pend</u>
293200	EXPIRED				017	FF			PORTION OF;	

Serial Number: AZA 035151

Total Case Acres: 1.000

<u>Casetype</u>	<u>Case Disp</u>	14	0070N	0030W	<u>Sect</u>	<u>Sur Typ</u>	<u>Sur Num</u>	<u>Suff</u>	<u>Subdivision</u>	<u>Act Pend</u>
293200	PENDING				017	FF			PORTION OF;	

RUN TIME: 04:27 PM

DEPARTMENT OF INTERIOR
BUREAU OF LAND MANAGEMENT

RUN DATE: 12/19/2011
Page 1 of 1

Input Parameters for Geographic Report with Land

System Id = CR

Admin State = AZ

Geo State = AZ

Casetype Begins With

Case Disp Txt = AUTHORIZED, CANCELLED, EXPIRED, PENDING, REJECTED, RELINQUISHED, WITHDRAWN

Mer Twp Rng =

Section =

Mtrs = 14 0070N 0030W 017, 14 0070N 0030W 999

Commodity =

Commodity Txt =

Pending Org =

Pend Org Decode =

Total Rows Returned: 4

NO WARRANTY IS MADE BY BLM FOR USE OF THE DATA
FOR PURPOSES NOT INTENDED BY BLM

MARICOPA/YAVAPAI COUNTY

[illegible]

CURRENT TO	BT	
1-26-2005	PV	T 7 N R 3 W

WARNING STATEMENT
This plot is the Bureau's Record of Title, and should be used only as a graphic display of the township survey data. Records hereon do not reflect title changes which may have been effected by lateral movements of rivers or other bodies of water. Refer to the cadastral surveys for official survey information.

